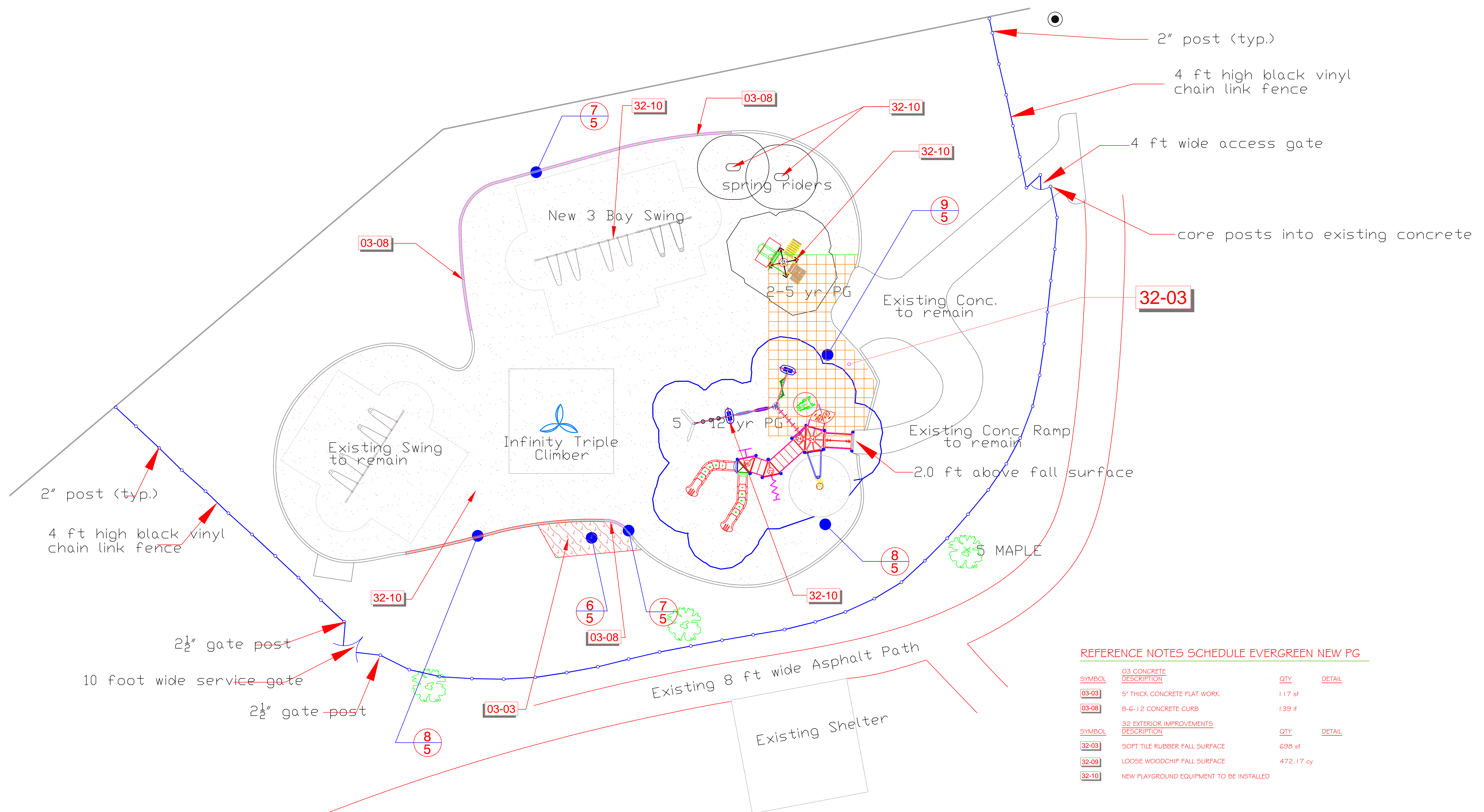


No.	Description	Date
1	ISSUED FOR REVIEW	12/19/2014
2	ISSUED FOR BID	1/20/2015

PLAYGROUND IMPROVEMENTS 2015
EVERGREEN PARK
 600 WASHINGTON BLVD.

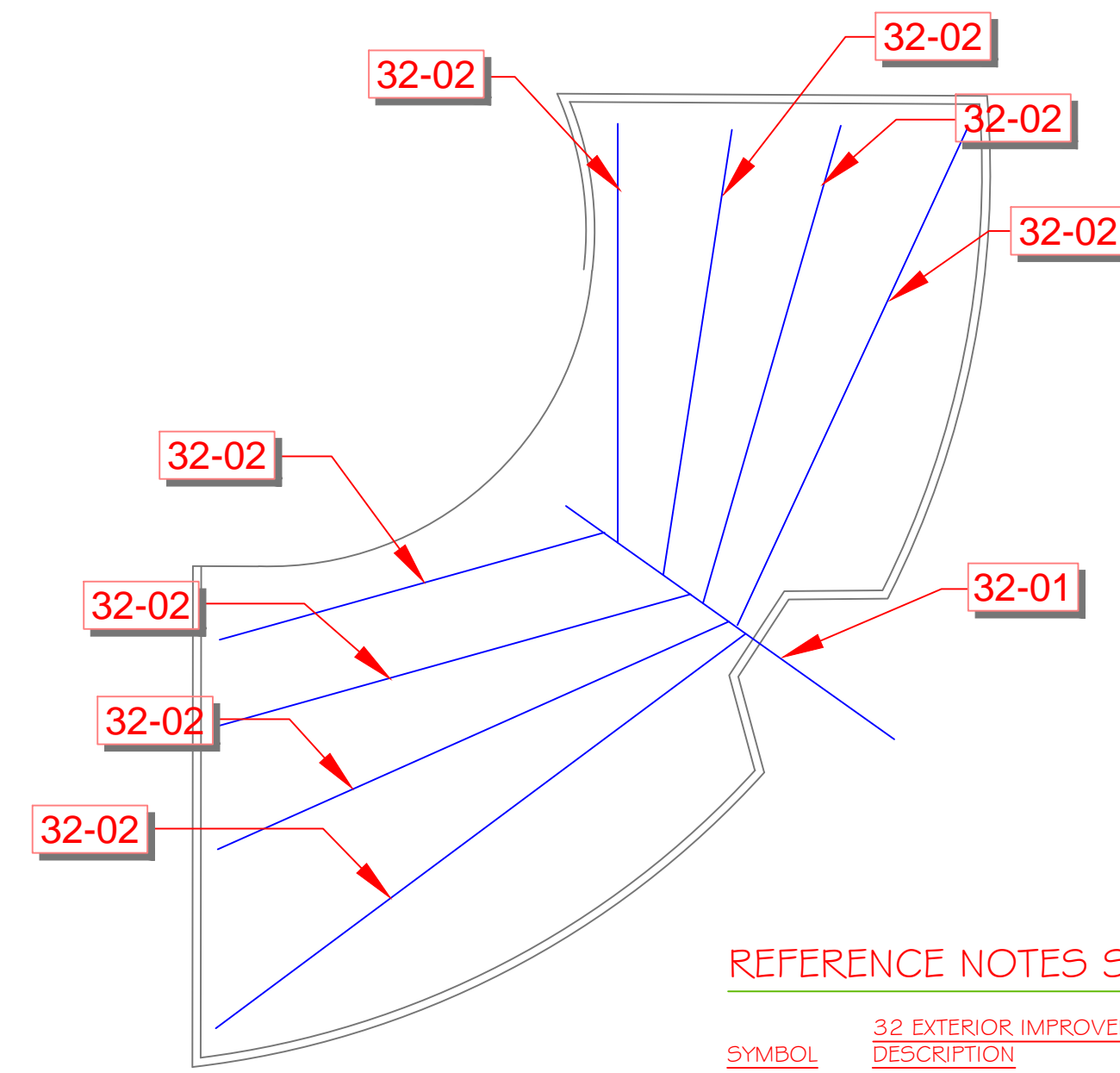
1685 W. HIGGINS ROAD
 HOFFMAN ESTATES, ILLINOIS 60186
 PHONE: (847) 885-7500
 FAX: (847) 885-7623



REFERENCE NOTES SCHEDULE EVERGREEN NEW PG

SYMBOL	CONCRETE DESCRIPTION	QTY	DETAIL
03-03	5" THICK CONCRETE FLAT WORK	117 sf	
03-08	B-6-1.2 CONCRETE CURB	139 lf	
SYMBOL	32 EXTERIOR IMPROVEMENTS DESCRIPTION	QTY	DETAIL
32-03	SOFT TILE RUBBER FALL SURFACE	698 sf	
32-09	LOOSE WOODCHIP FALL SURFACE	472.17 cy	
32-10	NEW PLAYGROUND EQUIPMENT TO BE INSTALLED		

EVERGREEN PLAYGROUND NEW
 SCALE 1" = 10 FT

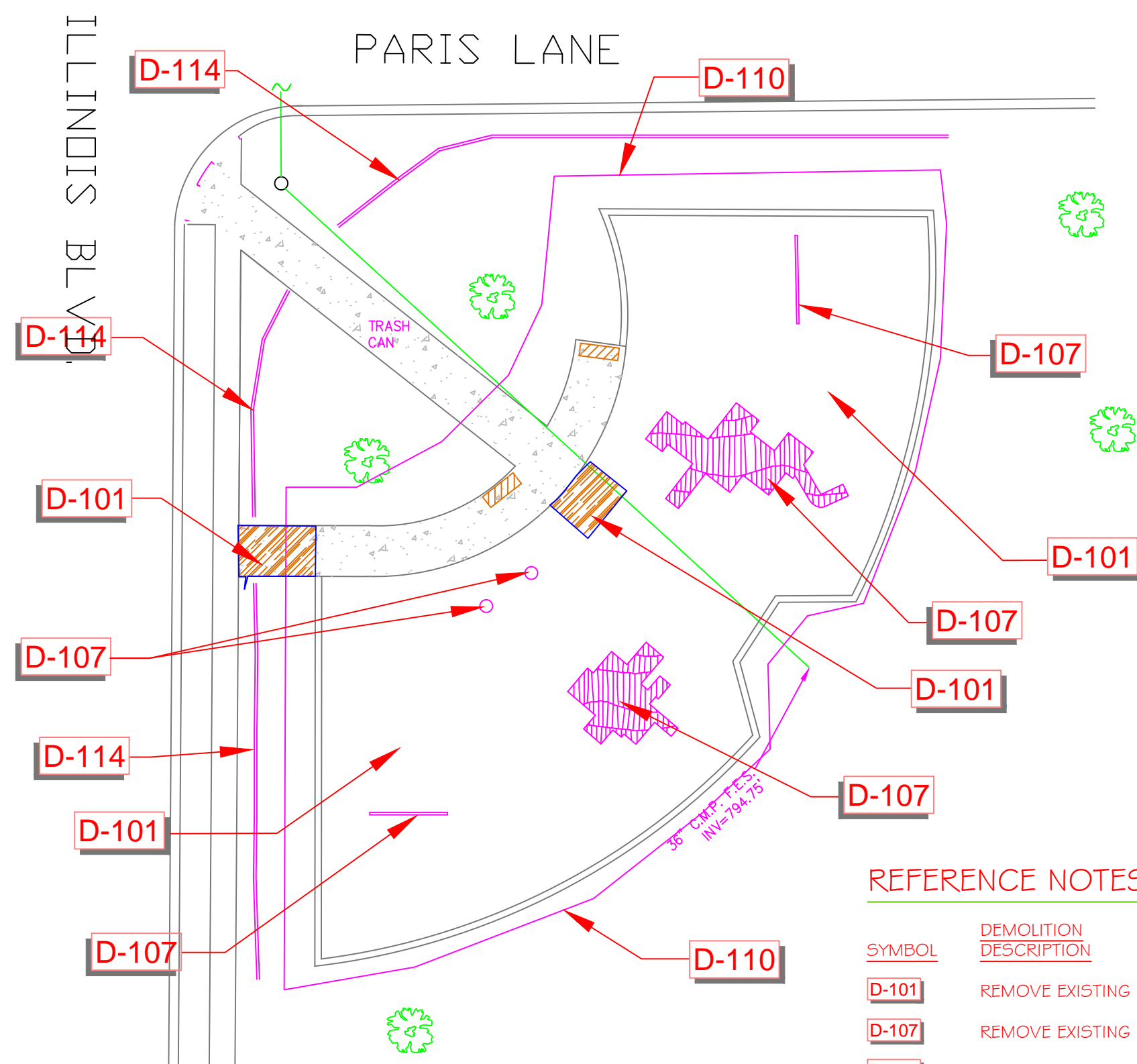


REFERENCE NOTES SCHEDULE MAPLE DRAINAGE

SYMBOL	32 EXTERIOR IMPROVEMENTS DESCRIPTION	QTY	DETAIL
32-01	4" ROUND PERF. DRAIN TILE	49 lf	
32-02	6" PERF. FLAT PIPE	486 lf	

MAPLE PLAYGROUND DRAINAGE

SCALE 1" = 20 FT

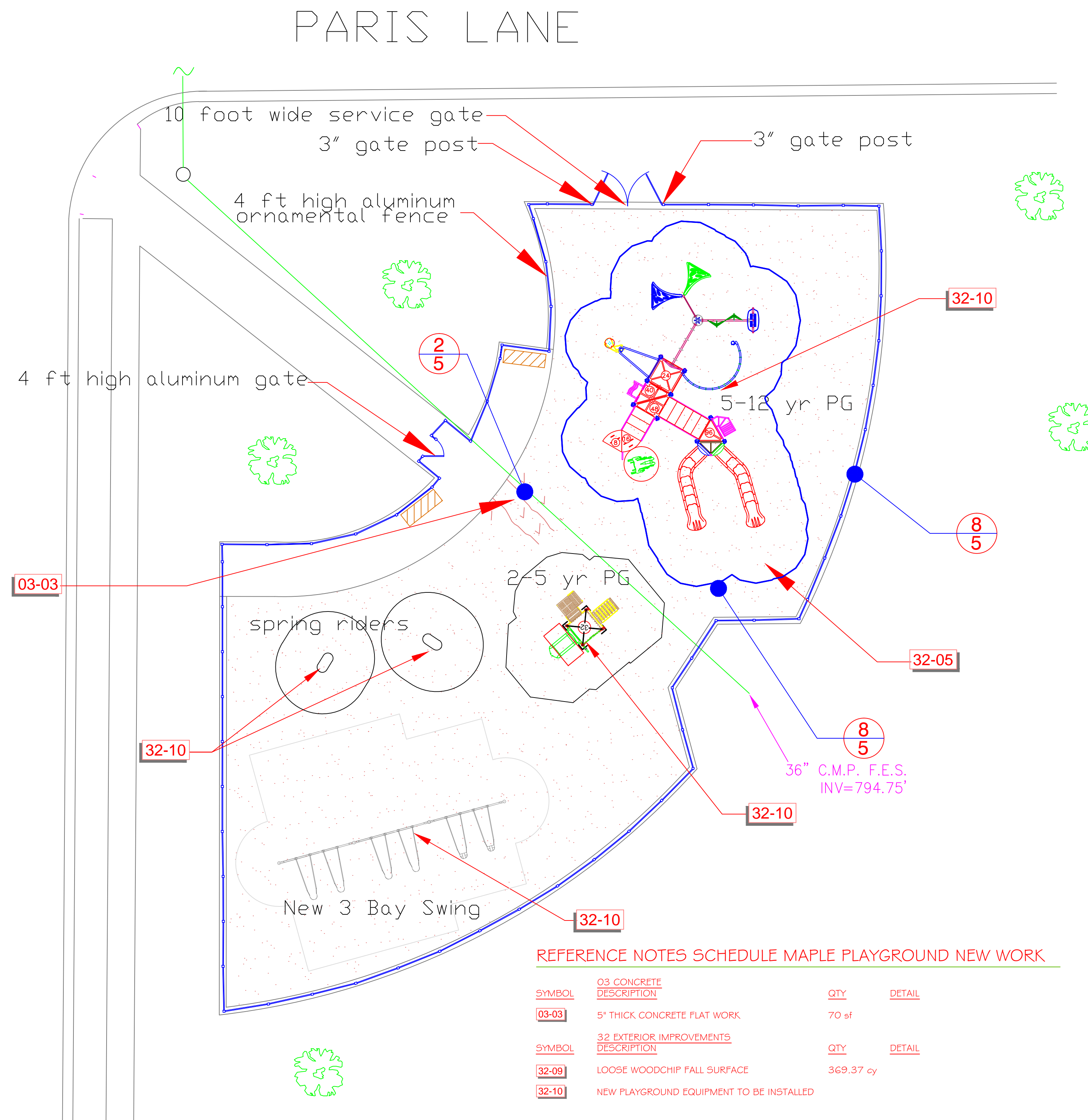


REFERENCE NOTES SCHEDULE MAPLE DEMO

SYMBOL	DEMOLITION DESCRIPTION	QTY	DETAIL
D-101	REMOVE EXISTING CONCRETE		
D-107	REMOVE EXISTING PLAYGROUND EQUIPMENT		
D-110	INSTALL AND MAINTAIN PROTECTION FENCE		
D-114	REMOVE EXISTING SPLIT RAIL FENCE		

MAPLE PLAYGROUND DEMO

SCALE 1" = 20 FT



REFERENCE NOTES SCHEDULE MAPLE PLAYGROUND NEW WORK

SYMBOL	03 CONCRETE DESCRIPTION	QTY	DETAIL
03-03	5" THICK CONCRETE FLAT WORK	70 sf	

SYMBOL	32 EXTERIOR IMPROVEMENTS DESCRIPTION	QTY	DETAIL
32-09	LOOSE WOODCHIP FALL SURFACE	369.37 cy	
32-10	NEW PLAYGROUND EQUIPMENT TO BE INSTALLED		


MAPLE PLAYGROUND NEW

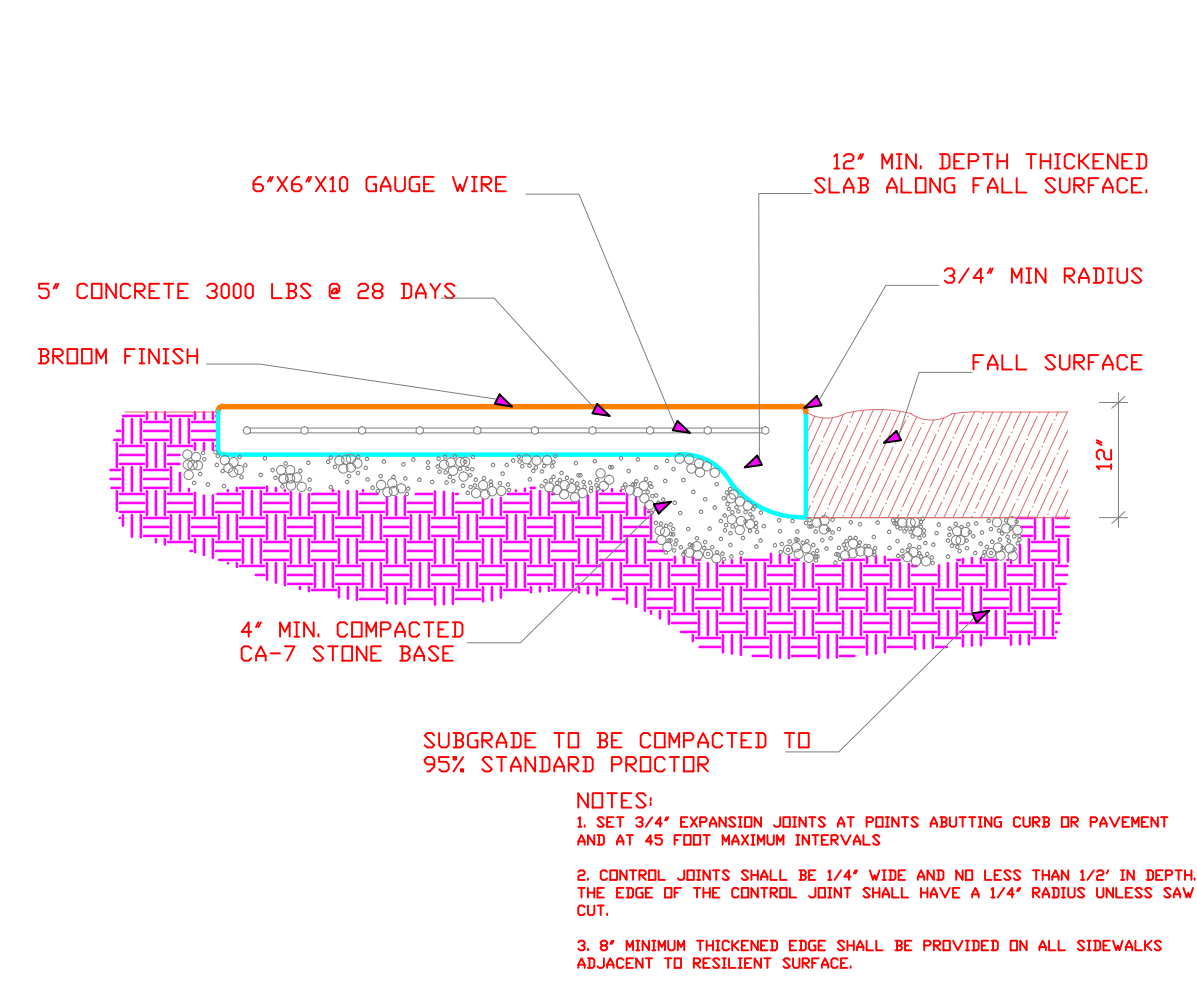
SCALE 1" = 10 FT

No.	Description	Date
1	ISSUED FOR REVIEW	12/19/2014
2	ISSUED FOR BID	1/20/2015

PLAYGROUND IMPROVEMENTS 2013
MAOLE PARK
105 ILLINOIS BLVD.

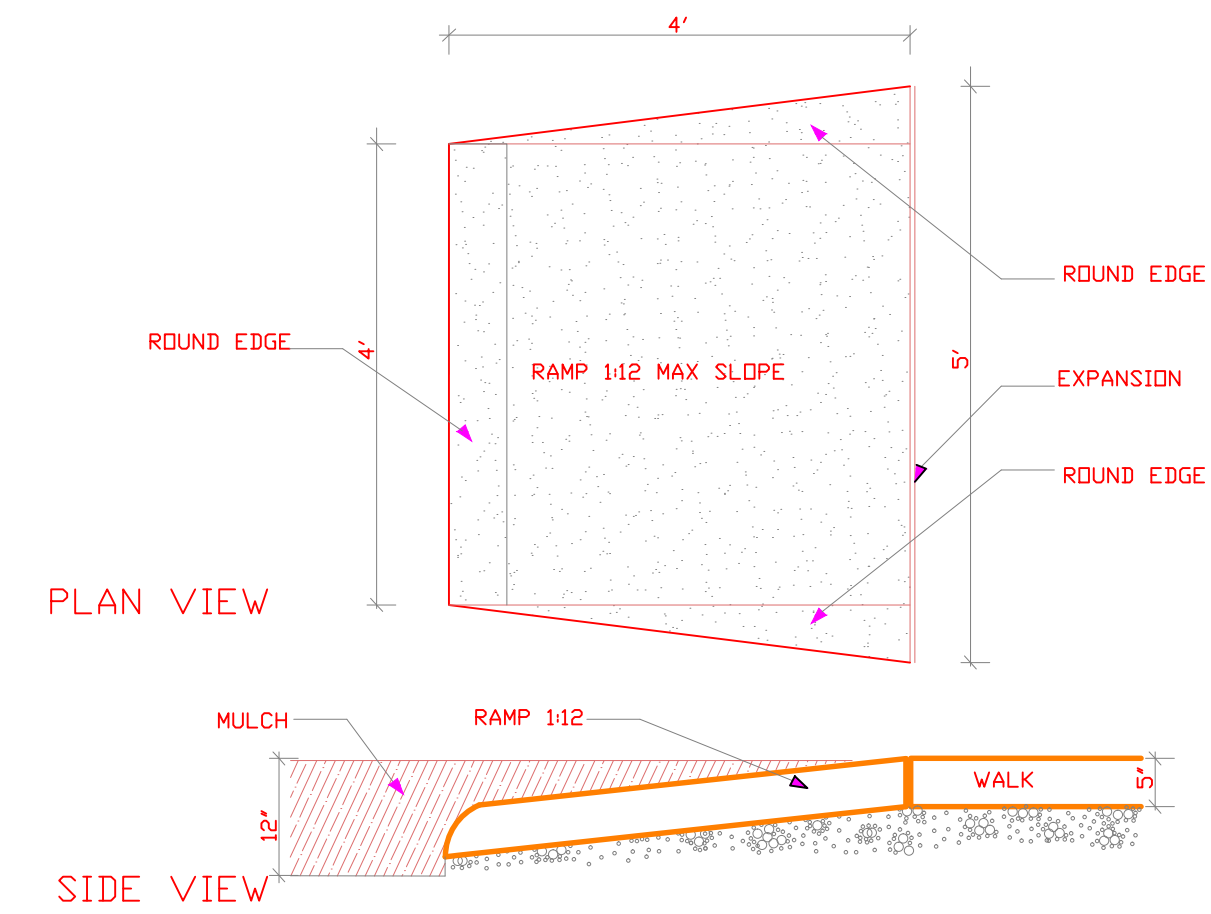
1685 W. HIGGINS ROAD
HOFFMAN ESTATES, ILLINOIS 60185
PHONE: (847) 888-7500
FAX: (847) 888-7523



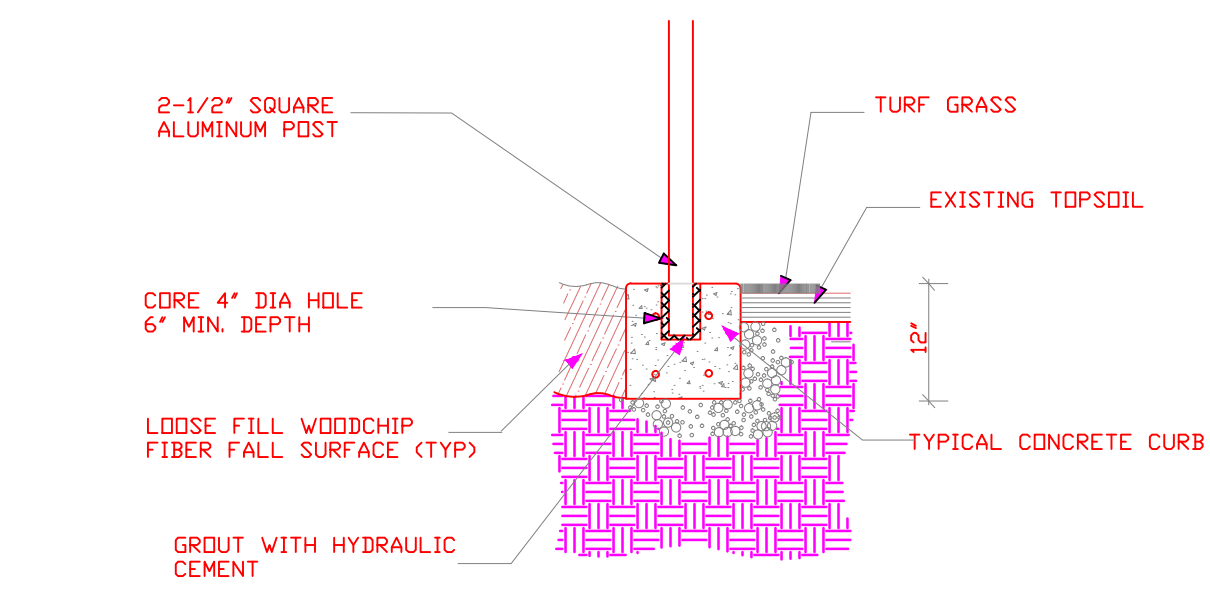


1
5 **SIDEWALK DETAIL AT PLAYGROUND**
No Scale

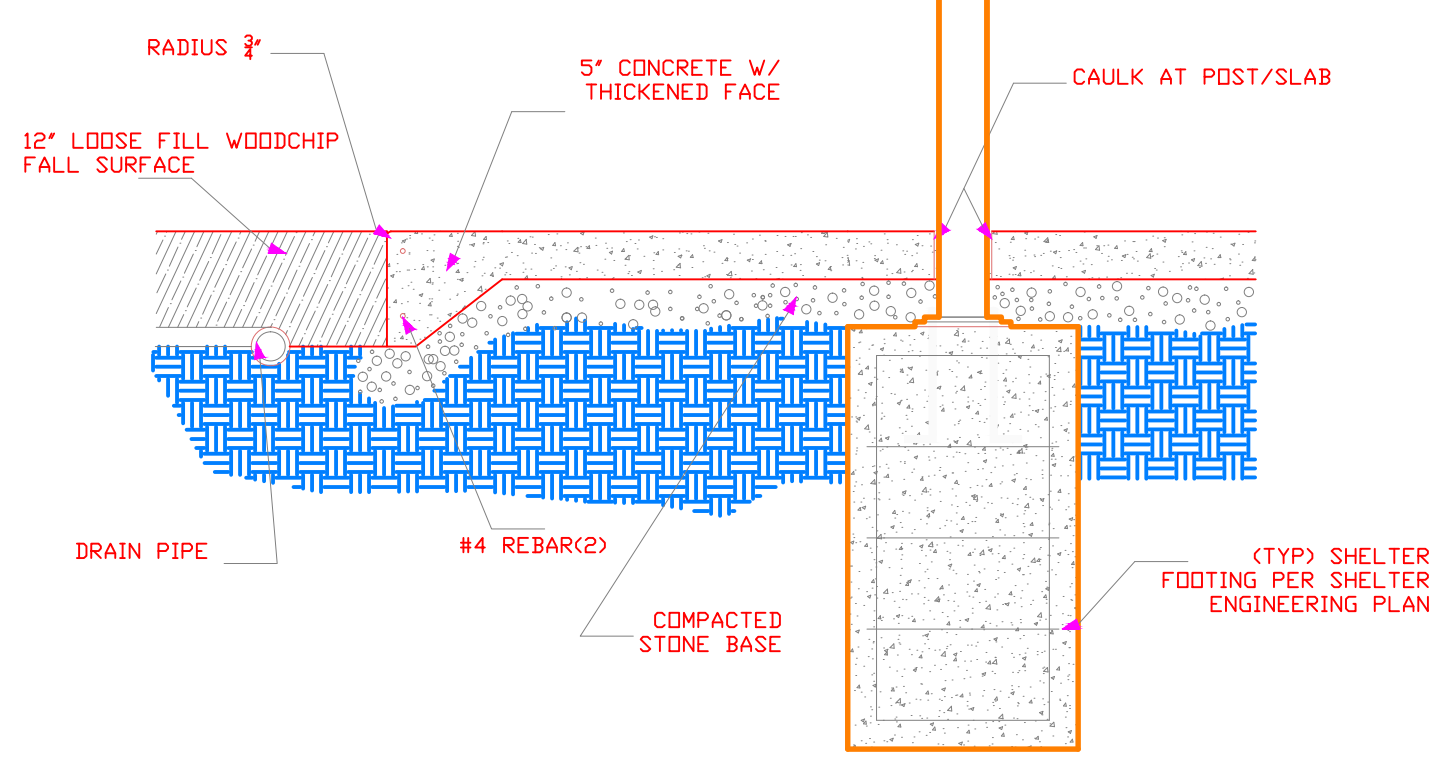
NOTES:
1. SET 3/4" EXPANSION JOINTS AT POINTS ABUTTING CURB OR PAVEMENT AND AT 45 FOOT MAXIMUM INTERVALS.
2. CONTROL JOINTS SHALL BE 1/4" WIDE AND NO LESS THAN 1/2" IN DEPTH. THE EDGE OF THE CONTROL JOINT SHALL HAVE A 1/4" RADIUS UNLESS SAW CUT.
3. 8" MINIMUM THICKENED EDGE SHALL BE PROVIDED ON ALL SIDEWALKS ADJACENT TO RESILIENT SURFACE.



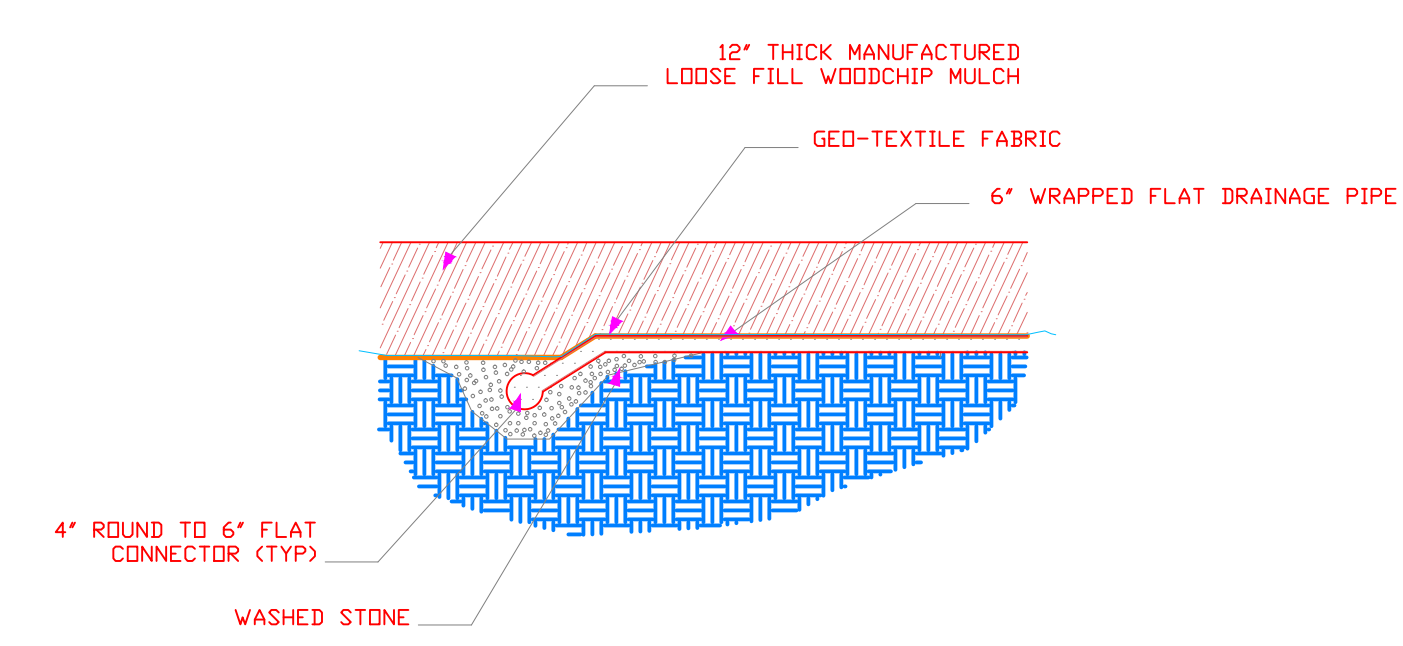
2
5 **RAMP INTO PLAYGROUND DETAIL**
No Scale



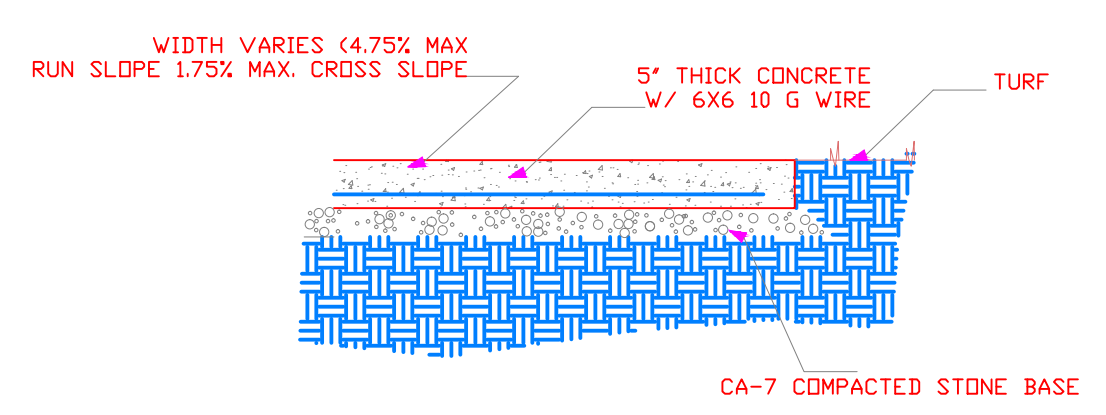
3
5 **ORNAMENTAL FENCE POST IN CONCRETE DETAIL**
No Scale



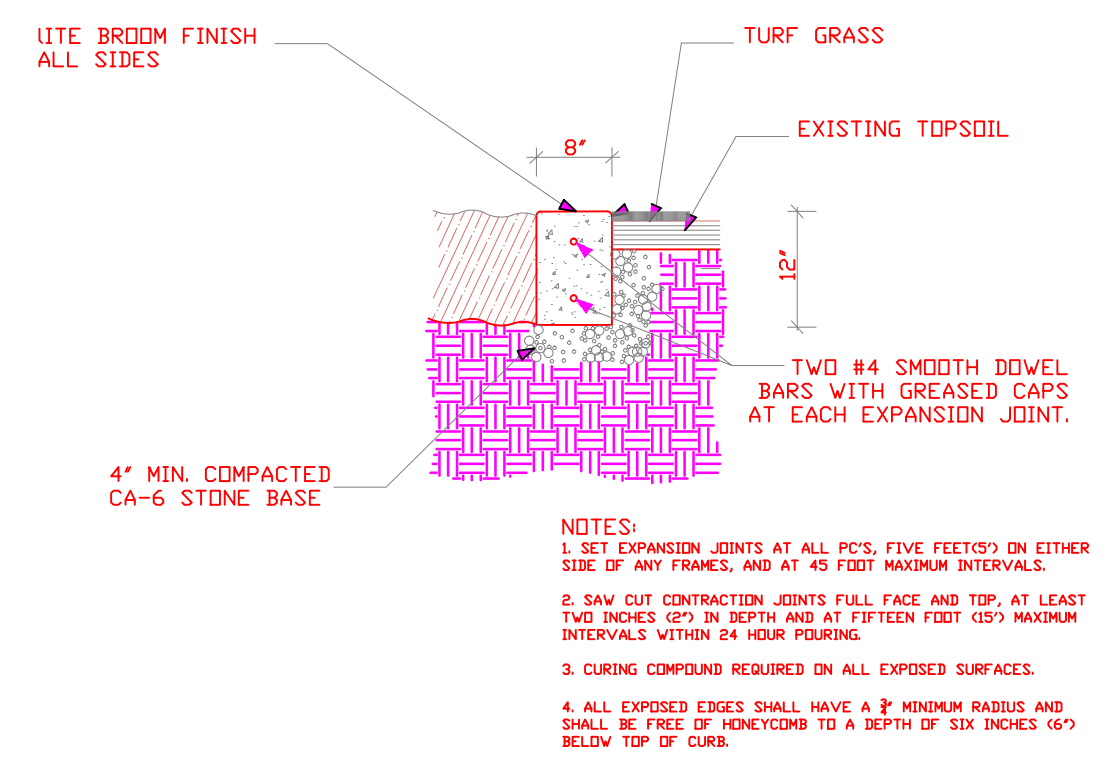
4
5 **SHADE STRUCTURE COLUMN INTO SLAB DETAIL**
No Scale



5
5 **TYPICAL PLAYGROUND DRAINAGE DETAIL**
No Scale

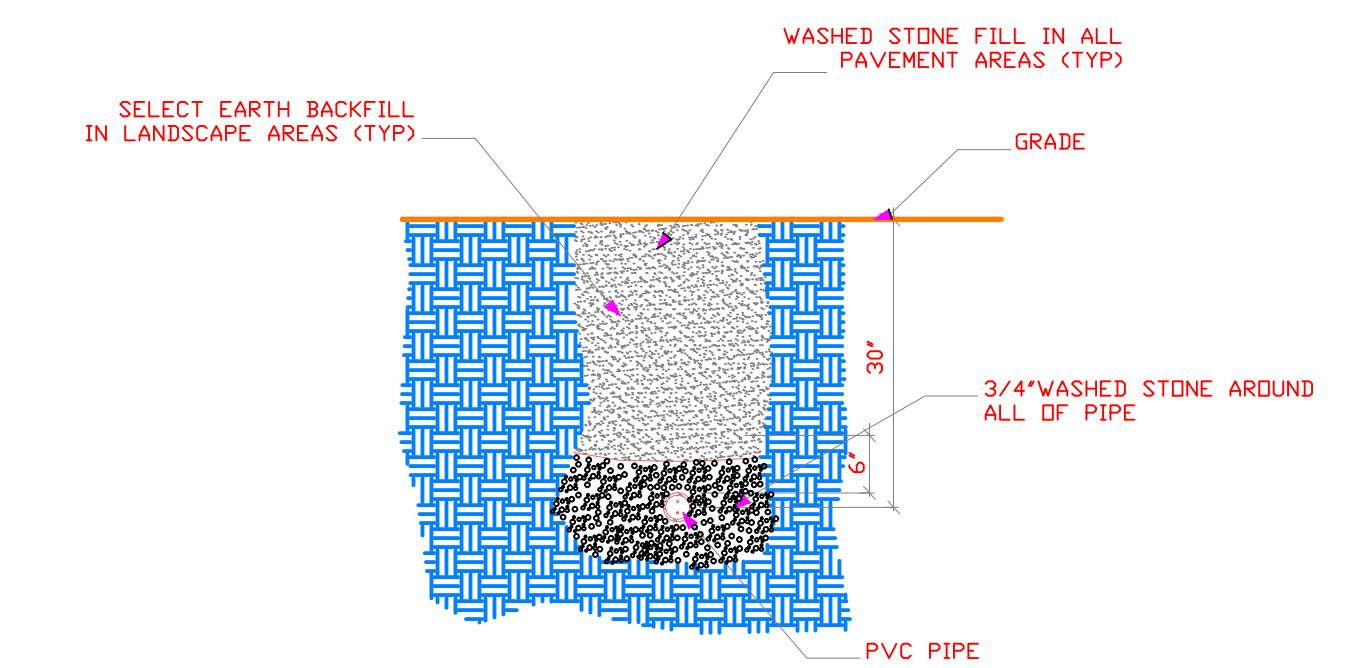


6
5 **TYPICAL CONCRETE SLAB DETAIL**
No Scale

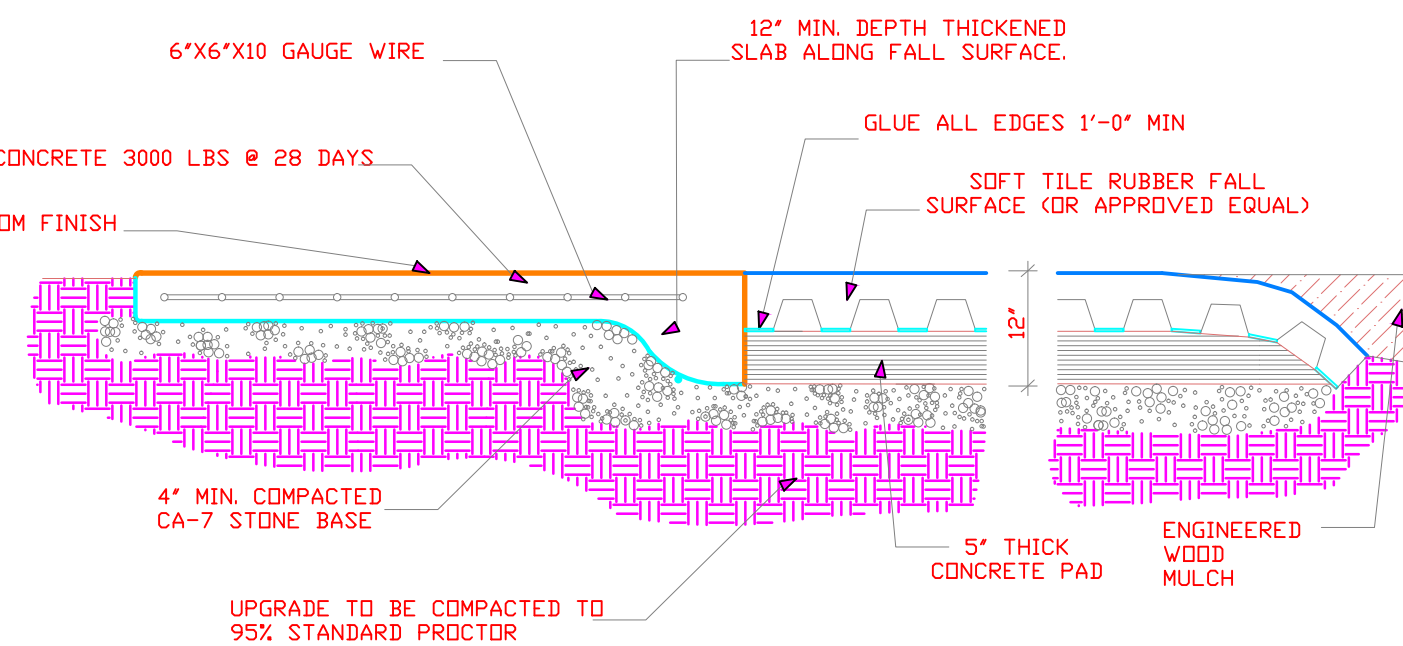


7
5 **8" x 12" CONCRETE CURB DETAIL**
No Scale

NOTES:
1. SET EXPANSION JOINTS AT ALL P.C.S. FIVE FEET (5') ON EITHER SIDE OF ANY FRAMES AND AT 45 FOOT MAXIMUM INTERVALS.
2. SAW CUT CONTRACTION JOINTS FULL FACE AND TOP, AT LEAST TWO INCHES (2") IN DEPTH AND AT FIFTEEN FOOT (15') MAXIMUM INTERVALS WITHIN 24 HOUR POURING.
3. CURING COMPOUND REQUIRED ON ALL EXPOSED SURFACES.
4. ALL EXPOSED EDGES SHALL HAVE A 3/8" MINIMUM RADIUS AND SHALL BE FREE OF HONEYCOMB TO A DEPTH OF SIX INCHES (6") BELOW TOP OF CURB.



8
5 **TYPICAL TRENCH DETAIL**
No Scale



9
5 **SOFTTILE FALL SURFACE DETAIL**
No Scale

NOTES:
1. SET 3/4" EXPANSION JOINTS AT POINTS ABUTTING CURB OR PAVEMENT AND AT 45 FOOT MAXIMUM INTERVALS.
2. CONTROL JOINTS SHALL BE 1/4" WIDE AND NO LESS THAN 1/2" IN DEPTH. THE EDGE OF THE CONTROL JOINT SHALL HAVE A 1/4" RADIUS UNLESS SAW CUT.
3. 8" MINIMUM THICKENED EDGE SHALL BE PROVIDED ON ALL SIDEWALKS ADJACENT TO RESILIENT SURFACE.

No.	Description	Date
1	ISSUED FOR REVIEW	12/19/2014
2	ISSUED FOR BID	1/20/2015

PLAYGROUND IMPROVEMENTS 2014
DETAILS
EVERGREEN - MAPLE - VALLEY PARKS

1685 W. HIGGINS ROAD
HOFFMAN ESTATES, ILLINOIS 60119
PHONE: (847)-885-7500
FAX: (847)885-7523

