







## Inter Village Soccer League Field Finder: Spring 2015




### Bartlett

-  **Apple Orchard Field #3 (AO #3)**  
Located at the corner of Stearns and Bartlett Road about one mile east of Route 59. AO #3 is on Community Park located east of the golf course and south of Community Center by the pavilion.
-  **Apple Orchard Field #8 and #9 (AO #8 & AO #9)**  
Located at the corner of Stearns and Bartlett Road about one mile east of Route 59. AO #8 and #9 are on Community Park located behind the Community Center Building. These fields have lights.
-  **Lower Schrader**  
From Stearns Rd and S. Bartlett Road take S. Bartlett Rd south to Schick Road. Take a left on Schick then a right on Fairfax (near the water tower). The field is on the right in the basin.
-  **Nature Ridge East & West (NR East & NR West)**  
Take 59 north to Bartlett Road. Left on Bartlett Road to Westridge Boulevard, left on Westridge to Butler Drive. Fields are behind Nature Ridge Elementary School.


### Bloomingtondale

-  **Springfield Park**  
Fields located on Springfield Dr. which runs North/South between Lake St. and Army Trail Rd. Park is located one half mile south of Lake St. on Springfield Drive.
-  **Leslie Park**  
Gary Ave to Schick Rd east. Turn Right (south) on Rosedale Ave until it dead ends on Leslie at field location.

### Carol Stream

-  **Red Hawk Park (East Fields)**  
Red Hawk fields 1, 2, 3 are located on the east side. Red Hawk fields 4, 5, are on the west side.  
Parking for Red Hawk fields 4 & 5 is located at the Wayne Township building 27 W 031 North Ave. West Chicago, IL 60185. You can only access parking lot traveling east on North Avenue (Route 64). Look for entrance on your right a block after County Farm Road.
-  **Glenbard North**  
County Farm Rd. south to Lies Rd. Turn left on Lies heading east. The school will be located on your right side. Games will be played on Weber Field.
-  **Hampe Park**  
Lies Road, Carol Stream. County Farm Road South to Lies Rd. Turn left on Lies head east. The park is on the left hand side just before Gary Avenue. Hampe North is located on the north end of the park. Hampe East is located next the Skate Park on the lower end of the park.

### Elgin

-  **Sports Complex (ESC #)**  
Take Rt. 20 (Lake Street) west to McLean Blvd. Go South on McLean to 3<sup>rd</sup> light (across from ECC) Go East (turn Left). Follow Frontage Road past the golf course. Soccer Fields #9 & #10 are located behind the softball concession stand which is located in between the two softball hubs. For the rest of the soccer fields, continue on the frontage road past the softball fields. **Take a right at the Stop Sign and #5, #6, #7, & #8 will be located on your right and soccer fields #1, #2, #3 & #4 will be located on your left.**

## Hanover Park



**Ahlstrand Field:** 6900 Catalpa St. Hanover Park, 60133-  
Across the street from the Community Center building on Walnut Avenue

## Hoffman Estates



**Cannon Crossing East:** 1675 Nicholson Drive-  
From Rt. 59 head West on Shoe Factory Road (go over the hill across the train tracks to the first left McDoughna Road. Continue 3 blocks and will head straight into parking lot. For East field turn left once you are in the parking lot towards train tracks.



**Cannon Crossing West:** 1675 Nicholson Drive-  
From Rt. 59 head West on Shoe Factory Road (go over the hill across the train tracks to the first left McDoughna Road. Continue 3 blocks and will head straight into parking lot. For West field turn right once you are in the parking lot towards the school.

## Streamwood



**Canton:** 1100 Sunset Circle. –  
Located about ½ mile south of Schaumburg Rd. on the west side of East Ave. Connect to Schaumburg Road via Rt. 59 or Barrington Rd, then turn south on East Ave to get to the fields.



**Hoosier Grove:** 700 W. Irving Park Rd. –  
Located about ½ mile east of Rt. 59 on the north side of Irving Park Road.



**Rice Field:** 81 Linda Lane -  
Located about ½ mile north of Irving Park Road. Off Bartlett Road take Streamwood Boulevard west to Linda Lane. Aquarius Park is at the south end of Linda Lane, where Patricia Lane runs into it.



**Sunnydale:** 716 Sunnydale Boulevard -  
Located about ½ mile west of Barrington Rd off of Irving Park Road. Take Irving Park Road to Sunnydale Boulevard and head north to Sunnydale School. The fields are on the left side behind the school.

## RAINOUT HOTLINES

TOWN	PHONE HOTLINES	WEBSITE HOTLINES
Bartlett:	(630) 540-4892	<a href="http://www.bartlettparks.org/home-nav/field-conditions.aspx">www.bartlettparks.org/home-nav/field-conditions.aspx</a> <a href="http://www.teamsideline.com/bartlettparkdistrict">www.teamsideline.com/bartlettparkdistrict</a> (sign up for text alerts)
Bloomingtondale:	No Phone #	<a href="http://www.bloomingtondalesoccer.com">www.bloomingtondalesoccer.com</a>
Carol Stream:	(630) 780-1517	<a href="http://www.csparks.org">www.csparks.org</a> click on the Field Conditions tab Opt in to receive email updates <b>OR</b> Opt in to receive text updates <b>OR</b> Download the free smartphone app
Elgin:	(847) 931-6145 ext. 2	
Hanover Park:	(630) 837-2468 ext. 208	
Hoffman Estates:	(847) 285-5510	
Streamwood:	(630) 483-3123	<a href="http://www.spdathletics.com">www.spdathletics.com</a>